





KEY

-  Proposed footway to be converted to shared use by cyclists and pedestrians (unsegregated)
-  Proposed footway to be converted to shared use by cyclists and pedestrians (segregated)
-  Existing Roadmarkings
-  New Roadmarkings

SAFETY, HEALTH AND ENVIRONMENTAL INFORMATION

IN ADDITION TO THE HAZARDS/RISKS NORMALLY ASSOCIATED WITH THE TYPES OF WORK DETAILED ON THIS DRAWING, NOTE THE FOLLOWING SIGNIFICANT RESIDUAL RISKS

CONSTRUCTION
TRAFFIC
MAINTENANCE/CLEANING
TRAFFIC
USE
TRAFFIC
DECOMMISSIONING/DEMOLITION
NONE

Reproduced from the Ordnance Survey mapping with the permission of the Controller of Her Majesty's Stationery Office © Crown Copyright. Unauthorised reproduction infringes Crown Copyright, and may lead to prosecution or civil proceedings. Oxfordshire County Council Licence No LA076805

Rev.	Date	Purpose of revision	Drawn	Checked	Approved



OXFORDSHIRE COUNTY COUNCIL

Mark Kemp
Deputy Director - Commercial Environment and Economy
Oxfordshire County Council
Speedwell House
Speedwell Street
Oxford
OX1 1NE
Tel: (01865) 815700
Fax: (01865) 241577

Project title
**London Road Cycle Lane Extension
Wharton Road to Stile Road**

Drawing title
**Consultation Drawing
Proposed Cycle Facilities**

Drawing Status: **FOR INFORMATION**

Scale @ A3	Drawn by	Checked by	Approved by
NTS	BES	MCBC	MCBC
	Date drawn 28/08/2014	Date checked 11/09/2014	Date approved 11/09/2014

